

Cape Cod & Islands Council, BSA

CAMP GREENOUGH SCOUT RESERVATION

227 Pine Street














Yarmouth Port, MA 02675

Camp: 508-362-3428

Council Office: 508-362-4322

Directions to Camp Greenough

Route 6 (Mid-Cape Hwy) to Exit #8 - north onto Union Street toward Yarmouth Port - bear left onto White Rock Road - turn left at second cross road onto Pine Street. Camp Greenough will be on your right immediately after crossing the railroad tracks.

-  High Tension Electric Wires
-  Railroad Tracks
-  Swamp / Marsh Area
-  Non-Camp Roads
-  Camp Roads
-  Latrine
-  Campsite
-  Building / Structure
-  Red Trail
-  Blue Trail
-  Yellow Trail
-  Orange Trail
-  White Trail

- | | |
|------------------------|--------------------------|
| 1 Maushop Lodge | 14 Trading Post |
| 2 Parking Lot | 15 Bunkhouse |
| 3 Boathouse | 16 Nature Lodge |
| 4 Campmaster | 17 Parade Field |
| 5 Storage Shed | 18 Maintenance Bldg. |
| 6 Council Ring | 19 Chapel |
| 7 Tee-Pee | 20 Wood Yard |
| 8 Admin. Bldg. | 21 Archery Range |
| 9 Pavilion | 22 Rifle Range |
| 10 Dining Hall | 23 Shotgun Range |
| 11 Fishing Dock & Shed | 24 Activity / Ball Field |
| 12 Camp Ranger | 25 C.O.P.E. Course |
| 13 Shower House | |

